

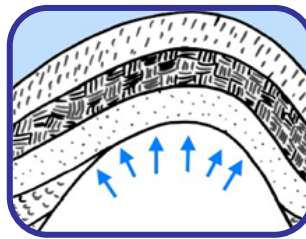
Geography - Year 5 - Autumn - How do natural hazards affect the people of North America?

SDG LINK


15 LIFE
ON LAND

Sticky Knowledge:

- To know the main lines of longitude and latitude.
- To know the different countries in North America.
- To know how the population is distributed in North America.
- To know where and what tectonic plates are.
- To know how mountains are formed.
- To know how volcanoes are formed and their impact.




Dome



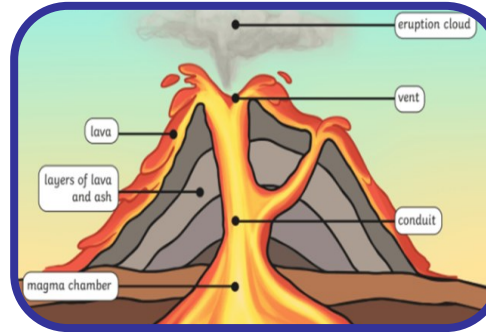
Volcano



Fault Block



Fold



Glossary:

- **Latitude** – A measurement on a globe or map of location north or south of the Equator.
- **Longitude** – Imaginary lines that run around the Earth vertically (up and down) and meet at the North and South Poles.
- **Tectonic plate** – Tectonic plates are pieces of the rocky outer layer of the Earth known as the crust.
- **Equator** - An equator is an imaginary line around the middle of a planet or other celestial body
- **Tributary**- A tributary is a stream or river that flows into and joins a main river

